

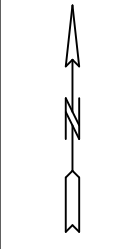


Legend

	Edge
	Fence (post & rail)
	Fence (security)
	Fence (wooden)
	Gate
	Railings
	Roof line
	Pipe, drain
	Air valve
AV	Chimney level
CH	Down pipe
DP	Eaves level
EL	Fire hydrant
FH	F H marker
FHM	Floor level
FL	Flat roof level
FRL	Gully
G	Gas valve
GAS	Inspection cover
IC	Lamp post
LP	Manhole
MH	Manhole (electricity)
MHT	Manhole (telephone)
RL	Ridge level
RS	Road sign
SB	Sign board
SV	Stop valve
ToW	Top of wall
VP	Vent pipe
WM	Water meter
WO	Wash out

Notes

- 1) Survey coordinates based approximately on the National Grid (OSGB 36).
- 2) Levels based on Ordnance datum (OSGB 36).
- 3) Kerb levels are taken in channel.
- 4) Features shown on this plan may not delineate legal boundaries.



Station coordinates

Station	Easting	Northing	Elevation
NW4	294020.18	72807.66	2.52
NW6	294020.39	72864.07	2.97
NW8	293978.37	72837.32	2.69
NW9	293968.45	72807.19	2.73
NW16	293979.57	72818.54	2.62
NW30	294031.78	72853.04	3.10

Date	Ref	Revisions

Surveyed for
Teignbridge District Council
 Engineering
 Forde House
 Newton Abbot
 TQ12 4XX
 Tel 01626-361101

Survey at
BRUNSWICK STREET
TEIGNMOUTH
DEVON

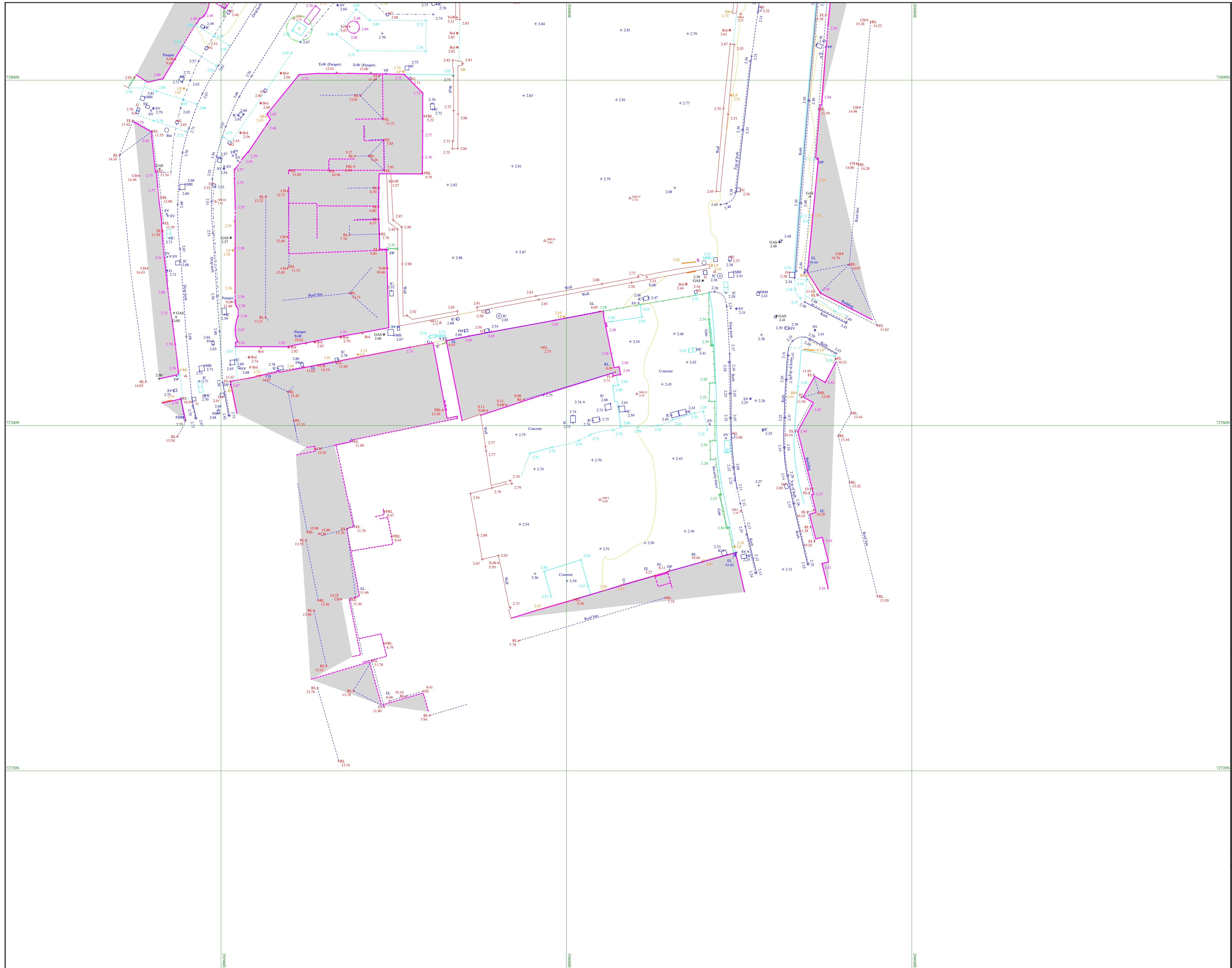
File TEI 115 Sheet 1 of 2

Scale 1:200 @ A1 Contours at 0.5m

Date of survey: 03-03-2015

CENTRE LINE SURVEYS
 20 Dartmouth Road
 Paignton
 Devon
 TQ4 5AQ
 Tel: 01803-524015
 Fax: 01803-558069
 e-mail: admin@centrelinesurveys.co.uk

DRWG. NO. TEI115_LS Rev 0

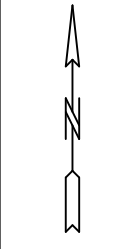


Legend

	Edge
	Fence (post & rail)
	Fence (security)
	Fence (wooden)
	Gate
	Railings
	Roof line
	Pipe, drain
	Air valve
	Chimney level
	Down pipe
	Eaves level
	Fire hydrant
	F H marker
	Floor level
	Flat roof level
	Gully
	Gas valve
	Inspection cover
	Lamp post
	Manhole
	Manhole (electricity)
	Manhole (telephone)
	Ridge level
	Road sign
	Sign board
	Stop valve
	Top of wall
	Vent pipe
	Water meter
	Wash out

Notes

- 1) Survey coordinates based approximately on the National Grid (OSGB 36).
- 2) Levels based on Ordnance datum (OSGB 36).
- 3) Kerb levels are taken in channel.
- 4) Features shown on this plan may not delineate legal boundaries.



Station coordinates

Station	Easting	Northing	Elevation
NW1	294020.20	72750.08	2.16
NW3	294003.89	72751.41	2.69
NW4	294020.18	72807.66	2.52
NW9	293968.45	72807.19	2.73
NW10	293959.35	72785.95	2.52
NW11	293985.40	72771.91	2.73
NW13	294008.15	72763.67	2.53
NW14	293997.50	72781.40	2.84
NW15	294007.36	72786.33	2.74

Date	Ref	Revisions

Surveyed for
Teignbridge District Council
 Engineering
 Forde House
 Newton Abbot
 TQ12 4XX
 Tel 01626-361101

Survey at
BRUNWICK STREET
TEIGNMOUTH
DEVON

File TEI 115 Sheet 2 of 2

Scale 1:200 @ A1 Contours at 0.5m

Date of survey: 03-03-2015

CENTRE LINE SURVEYS
 20 Dartmouth Road
 Paignton
 Devon
 TQ4 5AQ
 Tel: 01803-524015
 Fax: 01803-558069
 e-mail: admin@cenline.co.uk

DRWG. NO. TEI115_LS Rev 0