

TREE PRESERVATION ORDER

Town and Country Planning Act 1990

The District of Teignbridge (Pathfinder Village (2) 2016) Tree Preservation Order 2016

The Teignbridge District Council, in exercise of the powers conferred on them by section 198 of the Town and Country Planning Act 1990, hereby make the following Order

Citation

1. This Order may be cited as **The District of Teignbridge (Pathfinder Village (2) 2016) Tree Preservation Order 2016**

Interpretation

2. (1) In this Order “the authority” means the Teignbridge District Council
- (2) In this Order any reference to a numbered section is a reference to the section so numbered in the Town and Country Planning Act 1990 and any reference to a numbered regulation is a reference to the regulation so numbered in the Town and Country Planning (Tree Preservation)(England) Regulations 2012.

Effect

3. (1) Subject to article 4, this Order takes effect provisionally on the date on which it is made.
- (2) Without prejudice to subsection (7) of section 198 (power to make tree preservation orders) or subsection (1) of section 200 (tree preservation orders: Forestry Commissioners) and, subject to the exceptions in regulation 14, no person shall—
- (a) cut down, top, lop, uproot, wilfully damage, or wilfully destroy; or
- (b) cause or permit the cutting down, topping, lopping, uprooting, wilful damage or wilful destruction of,

any tree specified in the Schedule to this Order except with the written consent of the authority in accordance with regulations 16 and 17, or of the Secretary of State in accordance with regulation 23, and, where such consent is given subject to conditions, in accordance with those conditions

Application to trees to be planted pursuant to a condition

4. In relation to any tree identified in the first column of the Schedule by the letter “C”, being a tree to be planted pursuant to a condition imposed under paragraph (a) of section 197 (planning permission to include appropriate provision for preservation and planting of trees), this Order takes effect as from the time when the tree is planted.

Dated this 16 August 2016

Signed on behalf of the Teignbridge District Council

.....
 Authorised by the Council to sign in that behalf

CONFIRMATION OF ORDER

This Order was confirmed by the Teignbridge District Council without modification on the

Date:

OR

This Order was confirmed by the Teignbridge District Council, subject to the modifications indicated by:

- the substitution of the original Schedule 1 (which is shown deleted by a black line) with the new substituted Schedule 1, which is marked "Substituted Schedule 1"
- the substitution of the original Plan (which is shown deleted by a black line) with the new substituted Plan, which is marked "Substituted Plan"

Date:

Signed on behalf of the Teignbridge District Council

.....

Authorised by the Council to sign in that behalf

DECISION NOT TO CONFIRM ORDER

A decision not to confirm this Order was taken by Teignbridge District Council on:

Date:

Signed on behalf of the Teignbridge District Council

.....

Authorised by the Council to sign in that behalf

VARIATION OF ORDER

This Order was varied by the Teignbridge District Council on the [INSERT DATE] by a variation order under reference number [INSERT REFERENCE NUMBER TO THE VARIATION ORDER] a copy of which is attached :

Signed on behalf of the Teignbridge District Council

.....

Authorised by the Council to sign in that behalf

REVOCATION OF ORDER

This Order was revoked by the Teignbridge District Council on the:

Date:

Signed on behalf of the Teignbridge District Council

.....

Authorised by the Council to sign in that behalf

FIRST SCHEDULE

SPECIFICATION OF TREES

TREES SPECIFIED INDIVIDUALLY

(Encircled in black on the map)

| REFERENCE ON MAP | DESCRIPTION | SITUATION |
|---------------------|-------------|---|
| T1 | Oak | Situated to the west of the entrance to Pathfinder Village. |

TREES SPECIFIED BY REFERENCE TO AN AREA

(Within a dotted black line on the map)

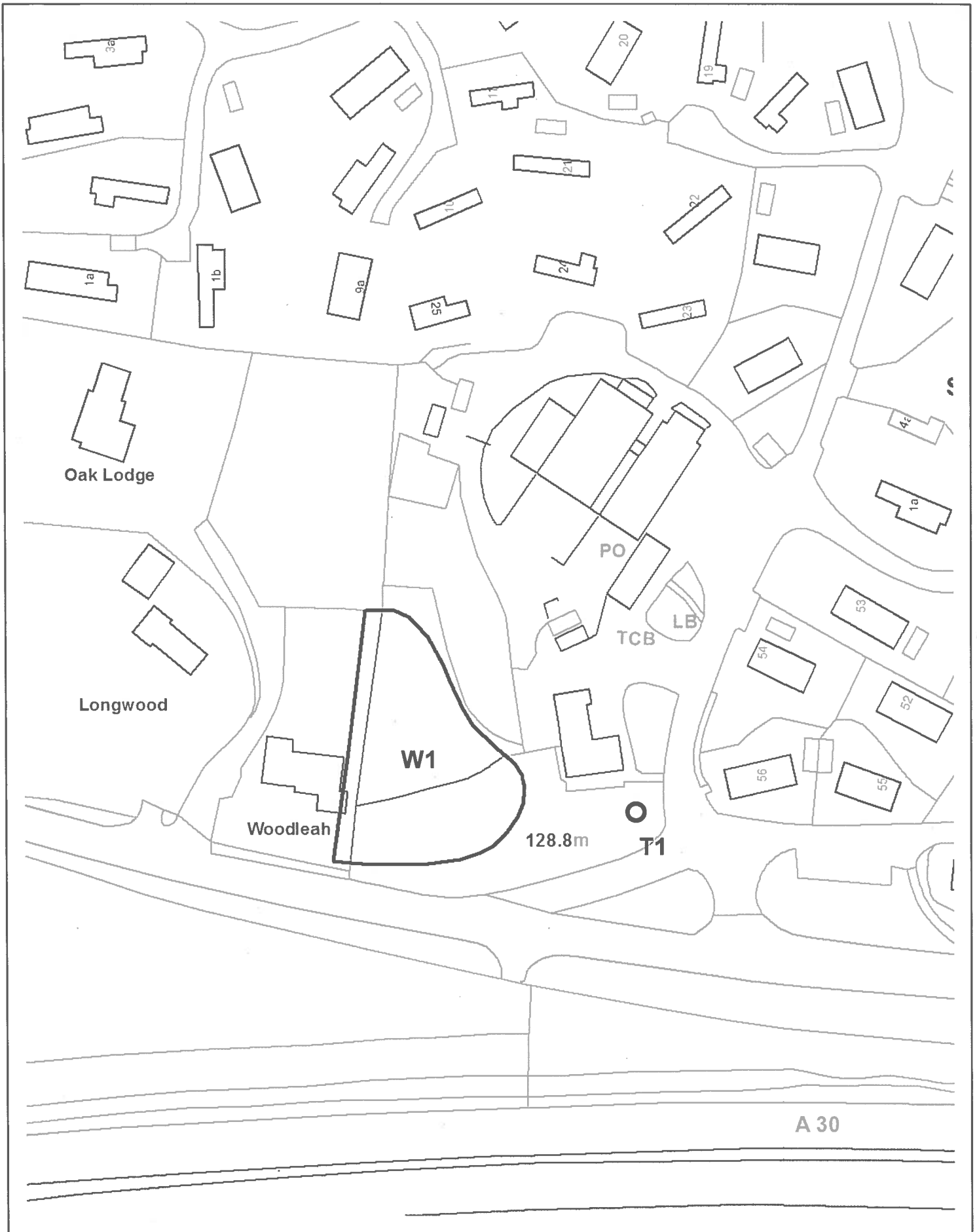
GROUP OF TREES



(Within a broken black line on the map)

WOODLAND

(Within a continuous black line on the map)

| REFERENCE ON MAP | DESCRIPTION | SITUATION |
|---------------------|---------------------------|---|
| W1 | Trees of whatever species | Situated to the west of the entrance to Pathfinder Village. |



| | | |
|--|--|---|
| <p>Scale 1:1,000</p> | <p>District of Teignbridge (Pathfinder Village (2) 2016) Tree Preservation Order 2016</p> |  E2/46/12 |
|  | <p>Based upon Ordnance Survey Material with Permission of Ordnance Survey on behalf of the controller of Her Majesty's Stationary Office (C) Crown Copyright. Unauthorised reproduction infringes Crown Copyright and may lead to prosecution or civil proceedings. Teignbridge District Council 100024292</p> | |